


Seneca Lake


Guernsey and Noble Counties

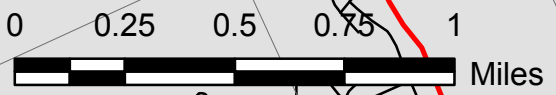
3585 Acres of Water
45 Miles of Shoreline



Facilities			Legend	Roads
Boat Ramp	Picnic Area	Parking	Stream Channel	County and Township
Cabins	Restrooms	Swim Area	MWCD Lands	State Route
Camping	Shower House	Marina	Ski Zone	
Dump Station	Playground	Hiking	Marshland	

Contours and depths shown on this map may change with fluctuating lake levels and alteration of the lake bottom. This map is not suitable for navigation. Depths based on normal summer pool elevation of 832 ft. Map displayed with graticules using UTM NAD 83 Zone 17 projection. Contour intervals are in 3 ft increments. **Reservoir last surveyed: 1999**

 Your purchase of fishing equipment and motor boat fuels supports sport fish restoration and boating access facilities.



Seneca Lake Fishing Map

Revised: 2010